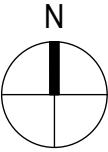


Notes:  
Do not scale from this drawing.  
Use figured dimensions only.  
All errors and omissions to be reported to the Architect.  
This drawing to be read in conjunction with relevant consultant's drawings.  
All dimensions are in millimetres and all levels are in meters to match Datum unless otherwise noted.  
All levels given are relative to Ordnance Datum.  
Contractor Design responsibility  
It is noted that there are many elements within the works that require contractor design, and will be subject to certification as part of BCAR - see Preliminary Inspection Plan for clarity on certification required.  
© This drawing or design may not be reproduced without permission.

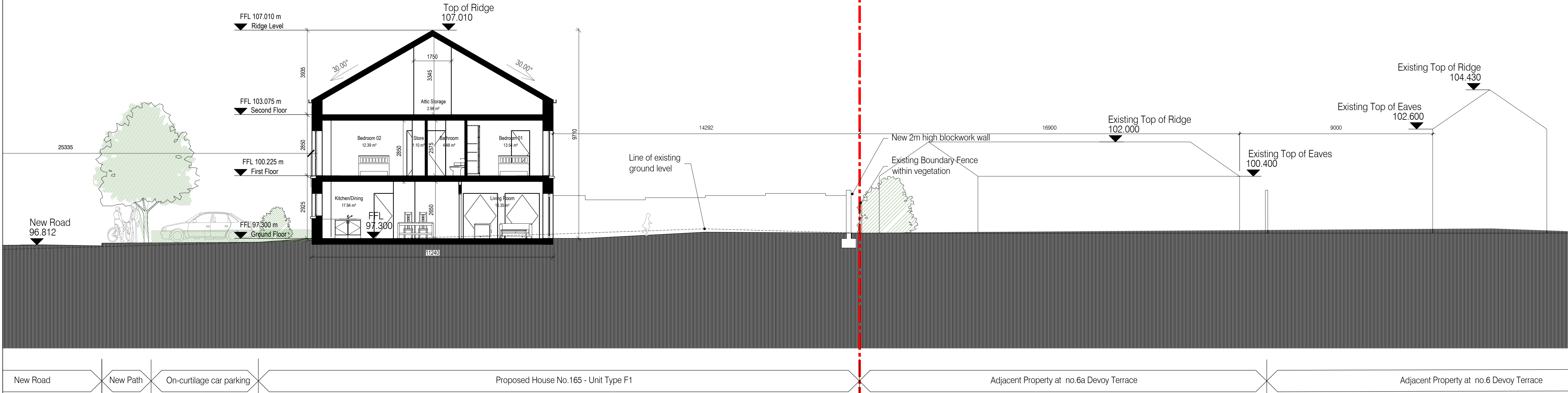
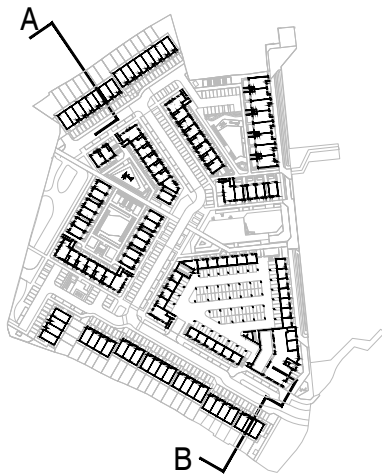


Key

Site boundary

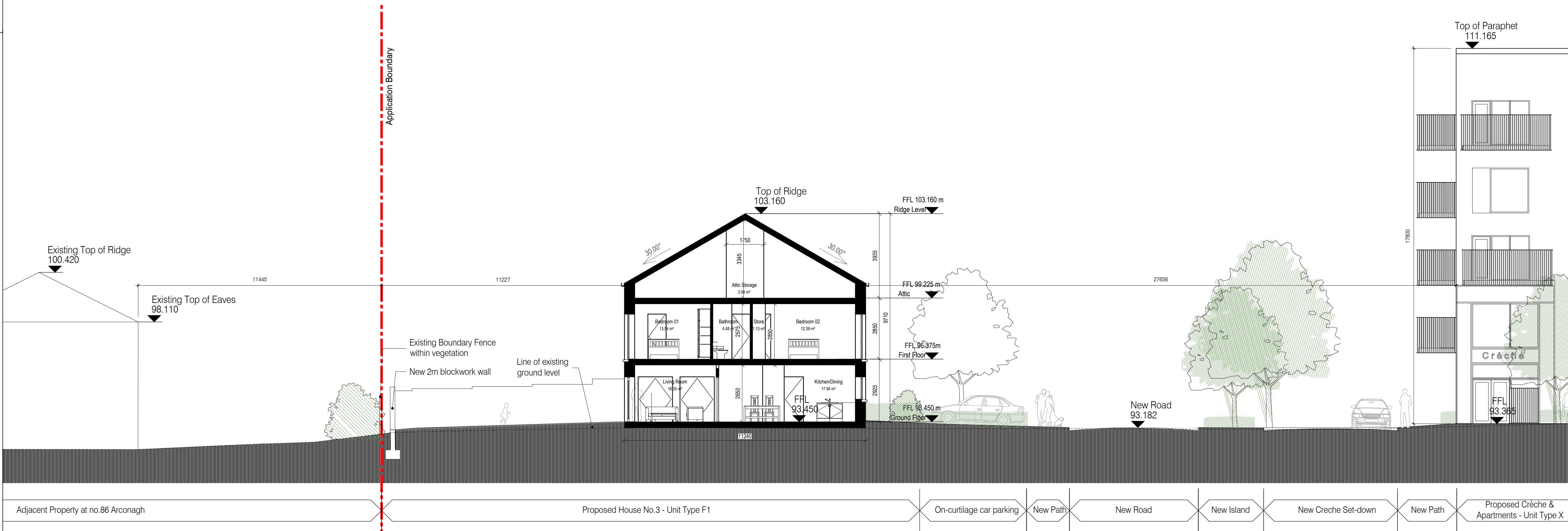
NOTE:  
Please refer to engineer's drawings for finished floor levels, road and site levels, drainage and attenuation details, and all site services.

Keyplan



A DETAILED SECTION A

Scale: 1:100



B DETAILED SECTION B

Scale: 1:100

Revisions:			
Rev	Description	Date	By
P-05	Issued for Planning	06-04-2022	EMG
P-04	Issued for Pre-Application	15-10-2021	EMG
P-03	Draft Planning Issue	01-10-2021	EMG
P-02	Issued for Planning	31-03-2021	AS
P-01	Issued for Planning	26-03-2021	AS

Project:			
Devoy Barracks, Naas, Co. Kildare			
Client:			
Land Development Agency			
Title:			
Proposed Detailed Sections - Sheet 1			
Drawing / Document Name:			
Project Number	Project	Originator	Volume
2569	DEV-COA-00-ZZ-DR-A-	0517	
Suitability Status: Code - Description			Revision:
S4 for Stage Approval			P-05
Scale @ A1	Drawn:	Checked:	Date:
1:100	Anthony Stafford	William Gleeson	11/03/2021

**COADY**  
ARCHITECTS  
Mt Pleasant Business Ctr, Ranelagh, Dublin 6, D06 X776  
Unit 6A Green Point, Main St, O'Connell's, Co. Galway, H91 Y36X  
01 467 6796 | 091 788 325 | admin@coady.ie | www.coady.ie

**MCORM**  
MCROSSAN O'ROURKE MANNING ARCHITECTS